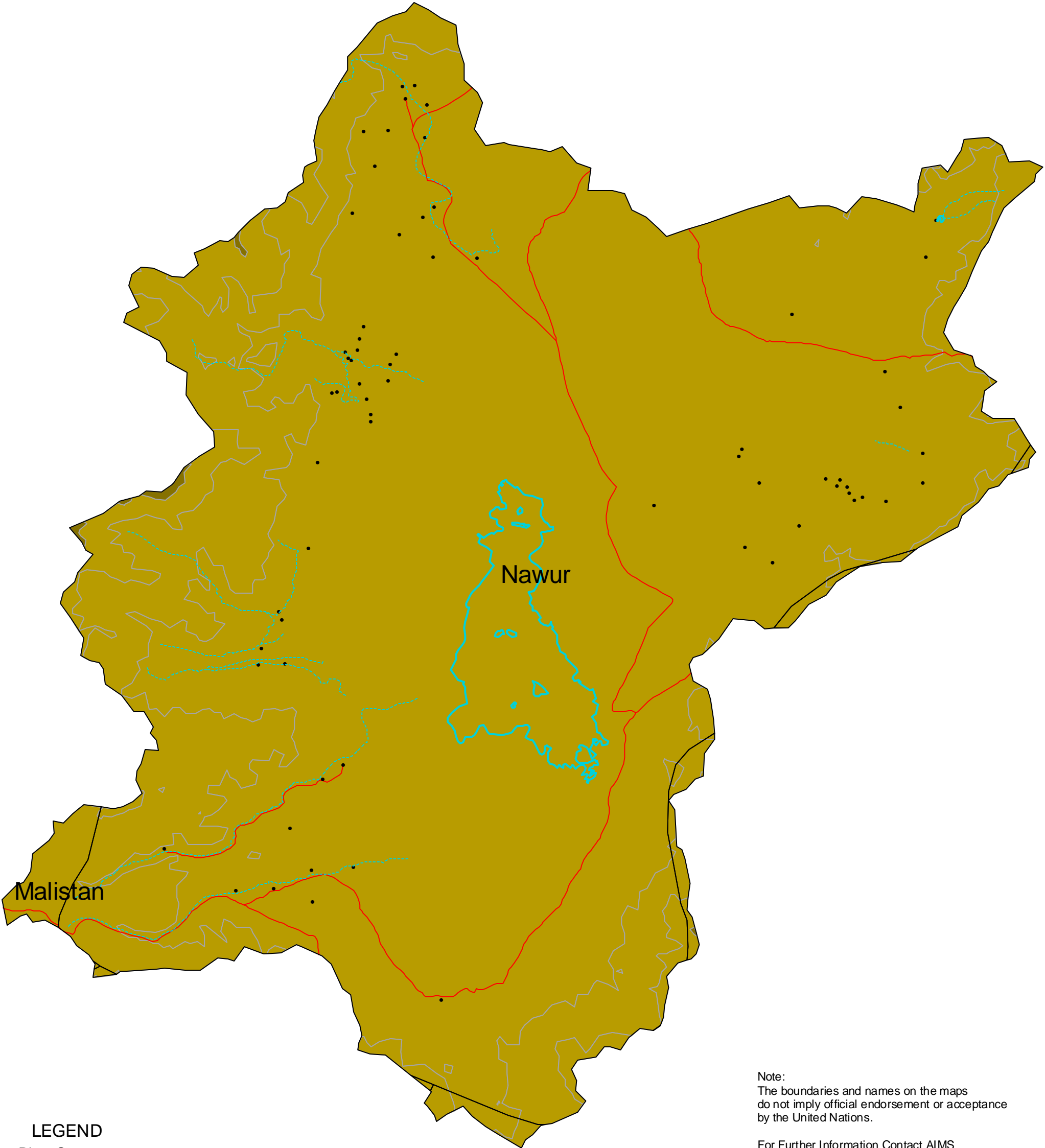


Dasht-i Nawur Watershed



Note:
The boundaries and names on the maps
do not imply official endorsement or acceptance
by the United Nations.

For Further Information Contact AIMS
Email: info@aims.org.af
www.aims.org.af

LEGEND

River System

- River
- Stream
- Intermittent drainage

District Boundary



- Settlement Points

Road Network


- All weather primary
- All weather secondary
- Track

Contour (Elevation)

500
501 - 1000
1001 - 1500
1501 - 2000
2001 - 3000
3001 - 4500
4501 - 6000



N



6 0 6 12 Kilometers

